





















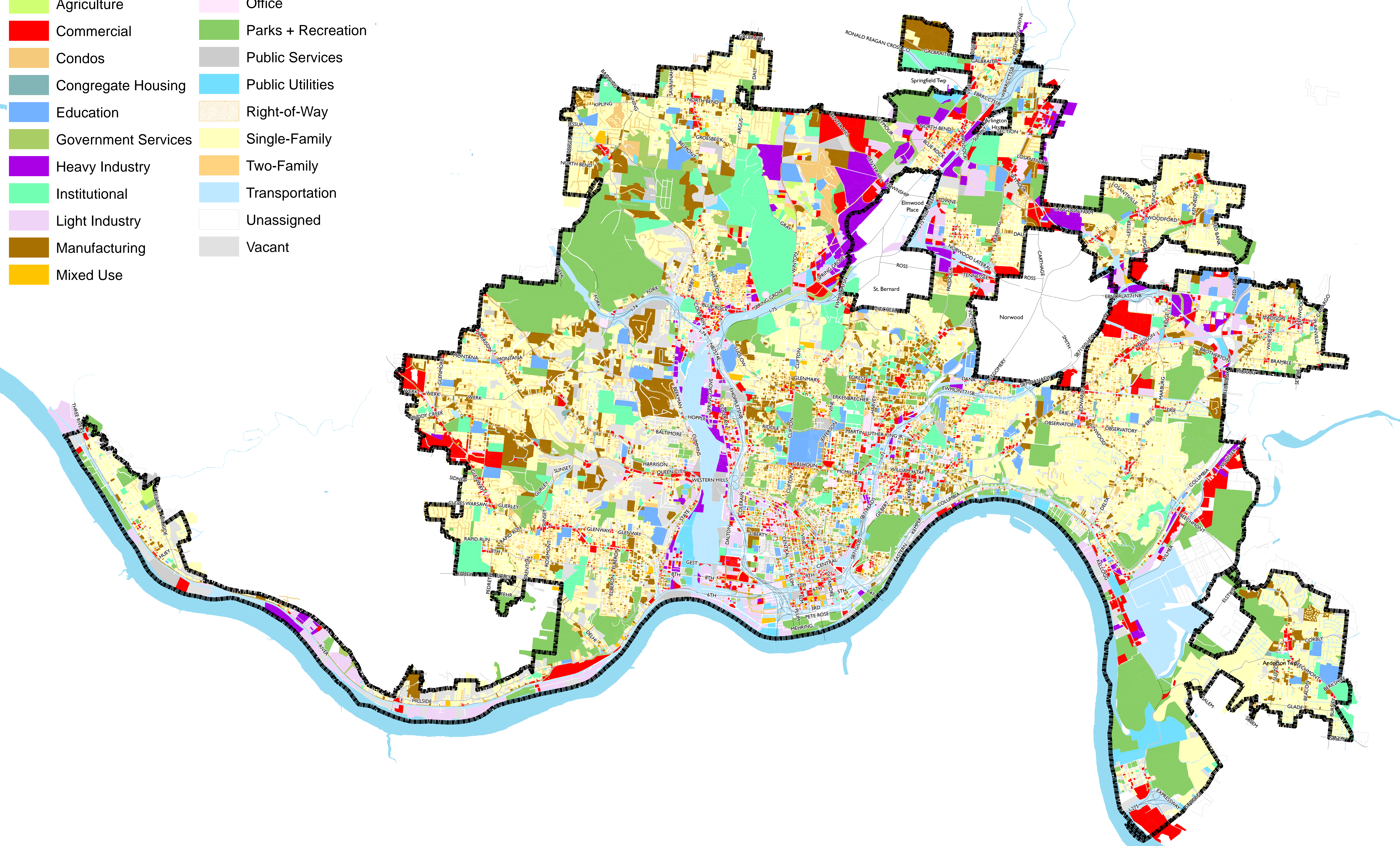


Cincinnati Land Use

Legend

Land Use

- | | | | |
|--|---------------------|---|--------------------|
|  | Agriculture |  | NA |
|  | Commercial |  | Office |
|  | Condos |  | Parks + Recreation |
|  | Congregate Housing |  | Public Services |
|  | Education |  | Public Utilities |
|  | Government Services |  | Right-of-Way |
|  | Heavy Industry |  | Single-Family |
|  | Institutional |  | Two-Family |
|  | Light Industry |  | Transportation |
|  | Manufacturing |  | Unassigned |
|  | Mixed Use |  | Vacant |



Prepared by: Department of City Planning

Prepared 1/2/18

