

WHAT IS FOOD MAPPING?

Food Mapping is a participatory, psychogeographic exercise that engages communities in creating art, while simultaneously mapping food sources and related community assets. Maps help frame conversations about the availability and affordability of healthy, locally produced food, and food security and justice issues. The goal of this activity is to stimulate conversation about the personal health, community, economic, and ecological impacts of our food systems. Where is food grown? How is it produced? How much are the farmers, farm workers, fast food, and restaurant staff paid? Why don't we harvest the "wild edibles?"

Many food maps, including this one, identify grocery and convenience stores, restaurants and fast food establishments, community and school gardens, meat processing and packaging facilities, and even food pantries. This map also highlights edible fruit and nut trees such as mulberries, peaches, apples, and black walnuts, as well as community assets—The Camp Washington Urban Farm, the Salt Dome, community centers, and cultural and artistic centers (The Swing House, Wave Pool, and the American Sign Museum).

WHAT IS THE CAMP?

Camp Washington Art and Mobile Produce (CAMP) is a healthy mobile food distribution center. It serves as a community mapping, food and nutrition education, and art activity hub.

Visit the CAMP cart on Saturdays at the Camp Washington Pool.

THIS CAMP WASHINGTON ART AND MOBILE PRODUCE MAP INCLUDES THE FOLLOWING FOOD AND COMMUNITY ASSETS AS IDENTIFIED BY PARTICIPANTS AND RESIDENTS.

ART MURALS AND GRAFFITI

CAMP WASHINGTON HARDWARE STORE
CHURCHES

COMMUNITY CENTERS AND SOCIAL SERVICES

CAMP WASHINGTON CUPBOARD (FOOD PANTRY)
CAMP WASHINGTON NEIGHBORHOOD CENTER
CAMP WASHINGTON RECREATION CENTER
TALBERT HOUSE (SOCIAL SERVICES)

COMMUNITY GARDENS AND URBAN FARMS CONVENIENCE STORES

BP
FAMILY DOLLAR
SAM'S QUICK STOP
SHELL
SUNOCO

GREEN SPACES AND PARKS

PLAYGROUNDS
SWINGS

MEAT DISTRIBUTORS

BRANDY MEATS
NORTHSIDE MEAT
QUEEN CITY SAUSAGE AND PROVISIONS
WILD JOES (JERKY DISTRIBUTOR)

MUSEUM AND ART GALLERIES

AMERICAN SIGN MUSEUM
HUDSON-JONES GALLERY
SWING HOUSE
WAVE POOL CONTEMPORARY ART
FULFILLMENT CENTER

RESTAURANTS

CAMP WASHINGTON CHILI
ISADORA'S PIZZA
JDS BAR AND GRILL
SUBWAY
STEAK AND LEMONADE
US CHILI
WENDY'S

VENDING MACHINES

AT PARKWAY CLEANERS

THRIFT STORES






















FRUGALISM

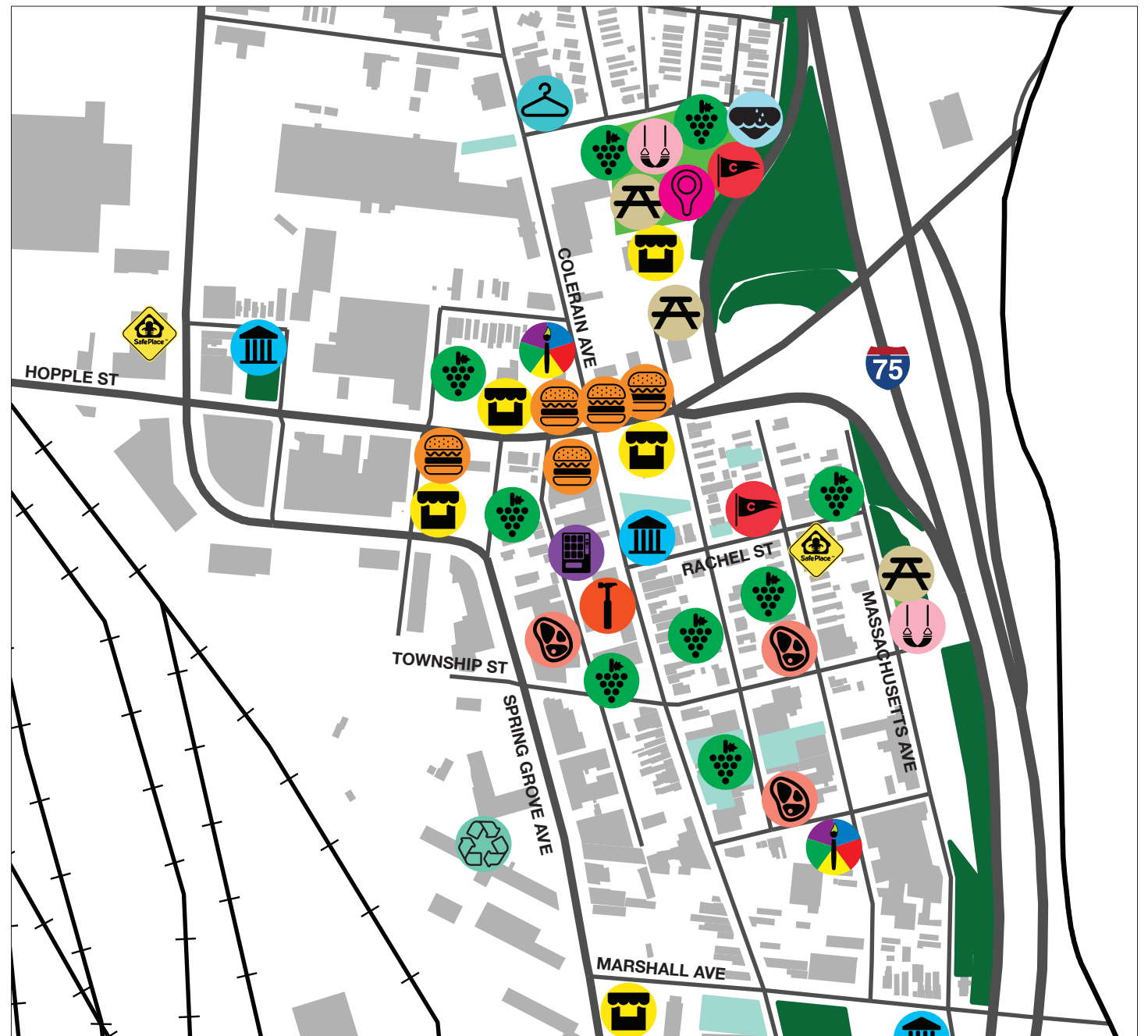
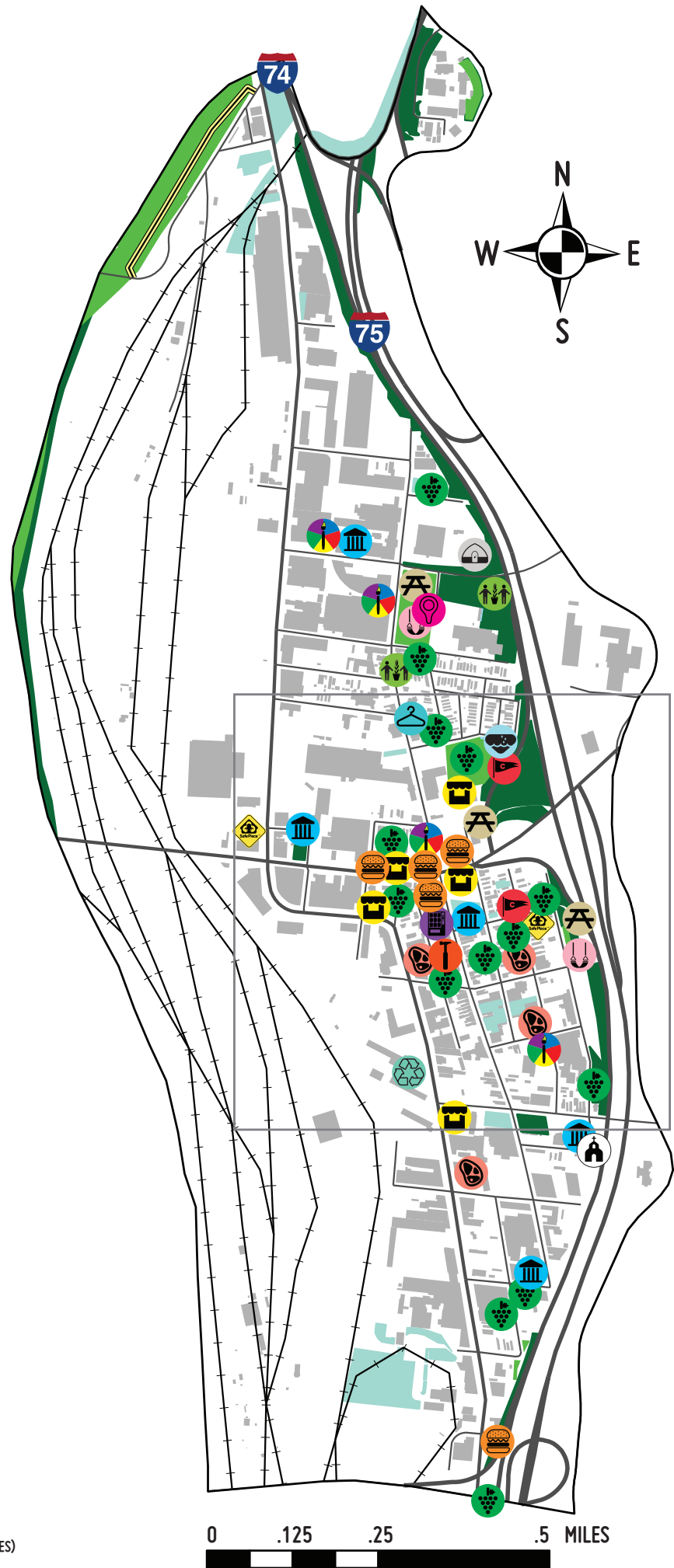
WILD EDIBLES (I.E. MULBERRIES, APPLES, AND PEACHES)



FOOD Mapping



-  CAMP
-  CHURCHES
-  COMMUNITY CENTERS AND SOCIAL SERVICES
-  CULTURAL CENTERS
-  HARDWARE STORE
-  METAL RECYCLING
-  RAILROAD TRACKS
-  SAFE PLACE
-  SWAIL
-  THRIFT STORE
-  WILD EDIBLES
(I.E. MULBERRIES, APPLES, AND PEACHES)
-  ART MURALS AND GRAFFITI
-  COMMUNITY CENTERS AND SOCIAL SERVICES
-  CONVENIENCE STORES
-  GREEN SPACES / PRIVATE / PARKS
-  MEAT DISTRIBUTION
-  PICNIC TABLES
-  RESTAURANT
-  SALT DOME
-  SWINGS
-  VENDING MACHINES



CAMP WASHINGTON FOOD AND COMMUNITY ASSET MAP

THANK YOU

The creation of this map and the Camp Washington Art and Mobile Produce (CAMP) cart was made possible by funding from the City of Cincinnati Managers Office as part of the Engage Cincy Grants.

GRANT WRITTEN BY

Joe Gorman, Cal Cullen, and Alan Wight

CAMP CART BUILT BY

SLAPface, Abby Friend, and Mobo

MAP PRODUCED BY

Margaret Weiner and Alan Wight

BASE GIS MAP PRODUCED BY

Wei Wang and Yiqing Yang

CONTACT

Alan Wight, wightra@ucmail.uc.edu

This map is for educational purposes only and is not intended for the commission of any crime. All wild edibles are found on public property or within the public domain (hanging over the side walk). Eating wild plants and their fruit is done at your own risk.